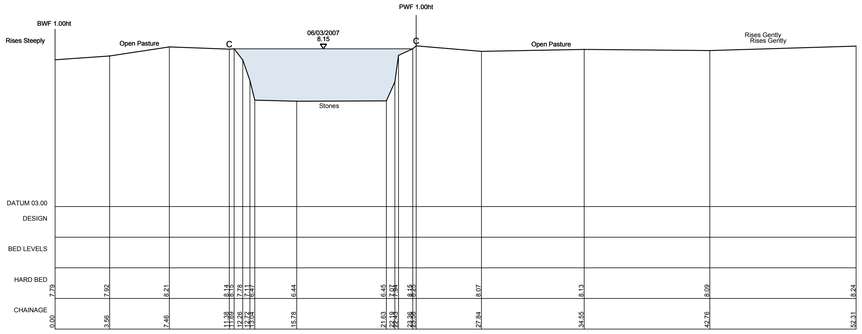


19001G_0
Open Channel

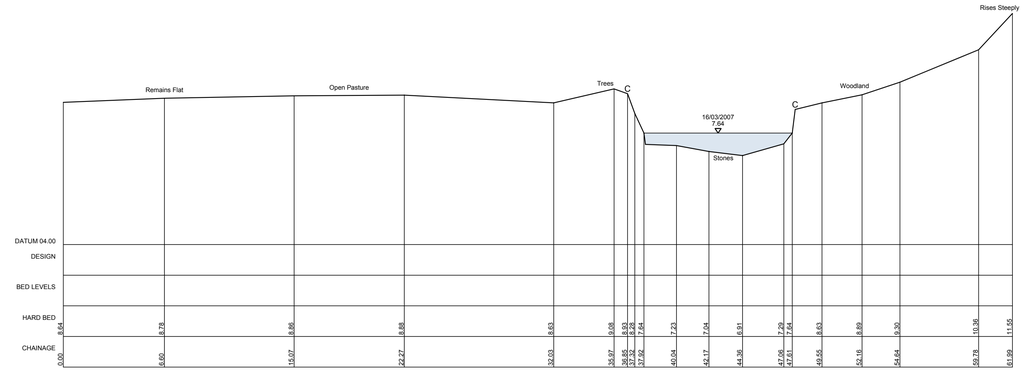


19001G_220.5
Open Channel

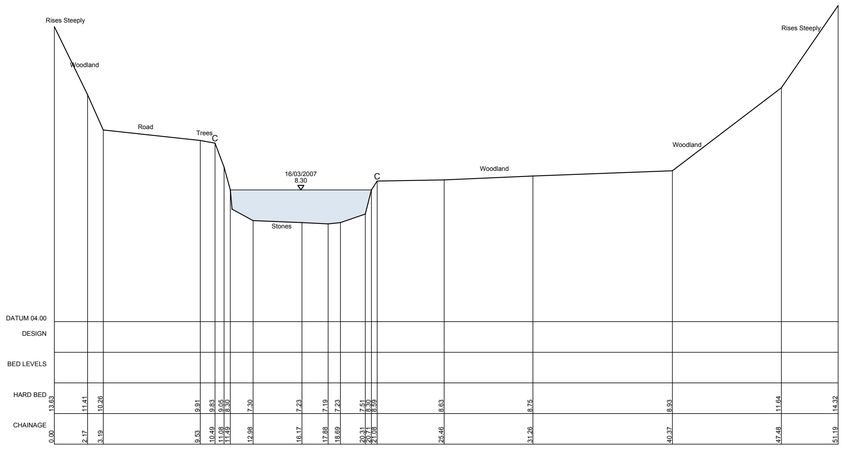


19001G_353.8
Open Channel

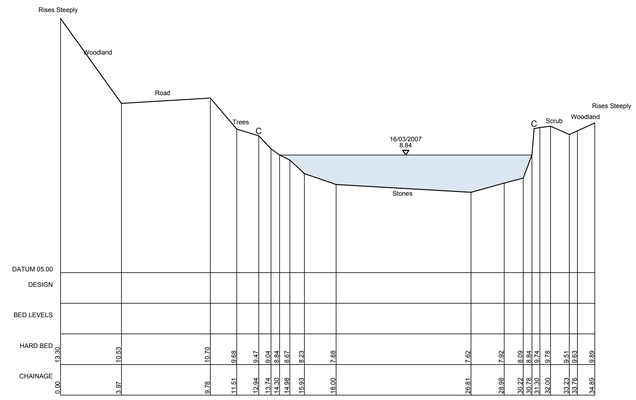


19001G_646.2
Open Channel

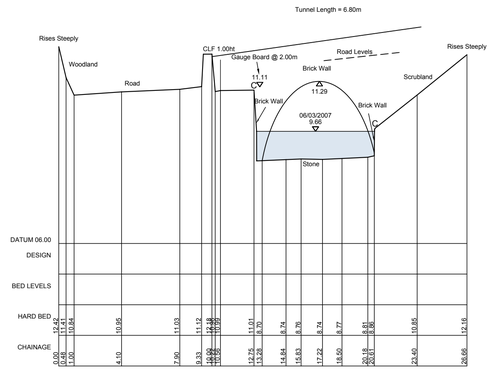


19001G_667.7
Road Bridge D/S Face (Gauging Station)

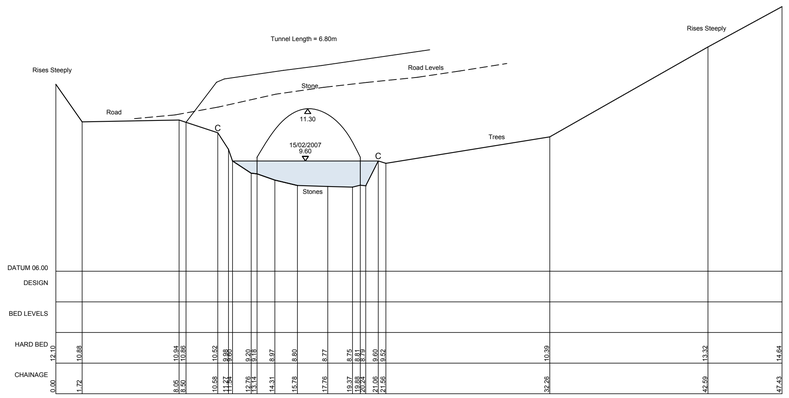


19001G_674.5
Road Bridge (Ballea Bridge Upper)

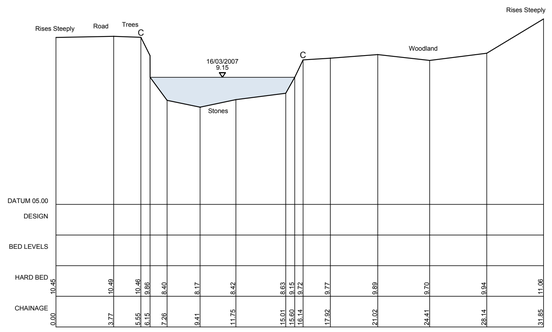


19001G_691.7
Open Channel

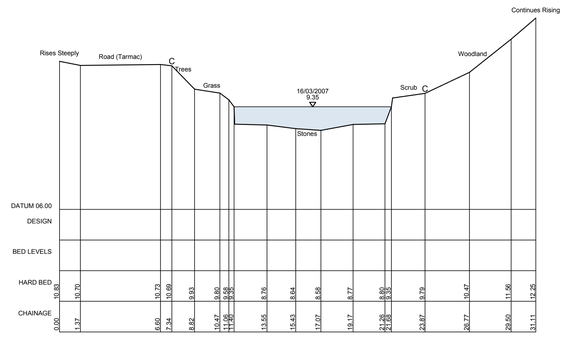


19001G_939.8
Open Channel


OPW
The Office of Public Works
Oifig na nOibreacha Poiblí
17-19 Lower Hatch Street, Dublin 2, Ireland. Tel: 353-1-6476000

MALTBY LAND SURVEYS LTD
2 QUEENS ROAD
HAYWARDS HEATH
WEST SUSSEX
RH16 1EB
Tel: 0044(0)1444 416246
Fax: 0044(0)1444 417697
E-Mail: mls@maltbysurveys.com
WebSite: http://www.maltbysurveys.com


LAND AND HYDROGRAPHIC SURVEYORS

| SURVEYED | TD/JD | ORIGINAL SCALE (A1 Sheet) | |
|---|---|---|---|
| DRAWN | KB | Horizontal | Vertical |
| CHECKED | AKM | 1:200 | 1:100 |

SCALE BAR

1:100 1 0.5 0 1 2 3 4 5 6 7 8 9 10

1:200 5 0 5 10 0 1 2 4 6 8 10 12 14 16 18 20

ISO 9001 REGISTERED FIRM
Certificate Number: GB 6562

MEMBERS OF THE SURVEY ASSOCIATION

ISO 14001 REGISTERED FIRM
Certificate Number: GB 11414

DRAWING REVISIONS

| REV. | NOTES | DWN | DATE |
|---|---|---|---|
| | | | |

DRAWING ABBREVIATIONS

| | | | | | | | |
|---|---|---|---|---|---|---|---|
| AB | AIR BRICK | EB | ELECTRICITY BOX | MB | MOORING BOLLARD | SMP | SHEET METAL PILING |
| AV | AIR VALVE | ECF | ELECTRIC CABLE FENCE | MF | MISCELLANEOUS FENCING | SP | SIGN POST |
| B | BUSH | ECP | ELECTRICITY CABLE PIT | MH | MANHOLE | STN | STATION |
| BA | BALLASTA BEACON | EM | ELECTRICITY MANHOLE | MHR | MANHOLE RING | SV | SLUICE VALVE |
| BDY | BOUNDARY | EP | ELECTRICITY POLE | MP | MOORING PILE | SVP | SOIL VENT PIPE |
| BH | BOREHOLE | ER | EARTHING ROD | MRF | METAL RAILING FENCE | SWF | SHEEP WIRE FENCE |
| BL | BED LEVEL | ETL | ELECTRICITY TRANSMISSION LINE | MS | MILE STONE | TBM | TEMPORARY BENCH MARK |
| BRK | BRICKWORK | FB | FLOWER BED | NB | NOTICE BOARD | TCB | TELEPHONE CALL BOX |
| BS | BUS STOP | FBR | FOOTBRIDGE | NP | NAME PLATE | TCP | TELEPHONE CALL POST |
| BM | BENCH MARK | FH | FIRE HYDRANT | OHC | OVERHEAD CABLE | TC | TELECOM CABINET |
| BW | BRICK WALL | FHM | FIRE HYDRANT MARKER | OS | ORDNANCE SURVEY | TMH | TELECOM MANHOLE |
| BWF | BARBED WIRE FENCE | FL | FLOOR LEVEL | OSR | OPEN STEEL RAILINGS | THL | THRESHOLD LEVEL |
| CBF | CLOSE BOARDED FENCE | FP | FENCE POST | P | PILE | TL | TRAFFIC LIGHT |
| CIF | CORRUGATED IRON FENCE | FWM | FOUL WATER MANHOLE | PB | PILLAR BOX | TLB | TRAFFIC LIGHT BOX |
| CL | CLIFF / BANK | G | GULLY | PC | PARKING METER | TP | TELEGRAPH POLE |
| CLF | CHAIN LINK FENCE | GB | GALLOW BOARD | PO | POSTING | TRS | TIMBER RUBBING STRIP |
| CONC | CONCRETE | GP | GATE POST | PRF | POST & RAIL FENCE | TS | TREE STUMP |
| CP | CONCRETE POST | GM | GAS MARKER | PTM | PARKING TICKET MACHINE | TSR | TUBULAR STEEL RAILINGS |
| CPF | CHESTNUT PALING FENCE | GV | GAS VALVE | PWF | POST & WIRE FENCE | VP | VENT PIPE |
| CR | CYCLE RACK | HW | HEAD WALL | RB | RIGHT BANK | WB | WASTE BIN |
| CTV | CABLE T.V. MANHOLE | IC | INSPECTION CHAMBER | R | REEDS | WL | WATER LEVEL/WATER LINE |
| CUL | CULVERT | IL | INVERT LEVEL | RS | ROAD SIGN | WM | WATER METER |
| DF | DILAPIDATED FENCE | IRF | IRON RAILING FENCE | RTW | RETAINING WALL | WMF | WIRE MESH FENCE |
| DK | DROP KERB | IWF | INTERWOVEN FENCE | RWP | RAINWATER PIPE | WP | WOODEN POST |
| DL | DECK LEVEL | JB | JUNCTION BOX | SC | STOP COCK | WPR | WOODEN POST & RAIL FENCE |
| DPC | DAMP PROOF | KGG | KERB INLET GULLY | SCP | STAND PIPE | WV | WATER VALVE |
| DPC | DAMP PROOF COURSE | LB | LEFT BANK | SW | SOAKWAY | YG | YARD GULLY |
| DR | DRAIN | LFB | LIFEBUOY | SL | SURFACE LEVEL | | |
| DWB | DOG WASTE BIN | LP | LAMP POST | SMH | SURFACE WATER MANHOLE | | |

DRAWING NOTES

All Coordinates quoted are on the Irish Grid.

KEY PLAN DRAWING No.
19001G/KP/001

LEE CATCHMENT F
CROS

Reach Extents fro

| Job No | R |
|---|---|
| 07/717 | |

Date : March 200

Sheet: 001 of 002